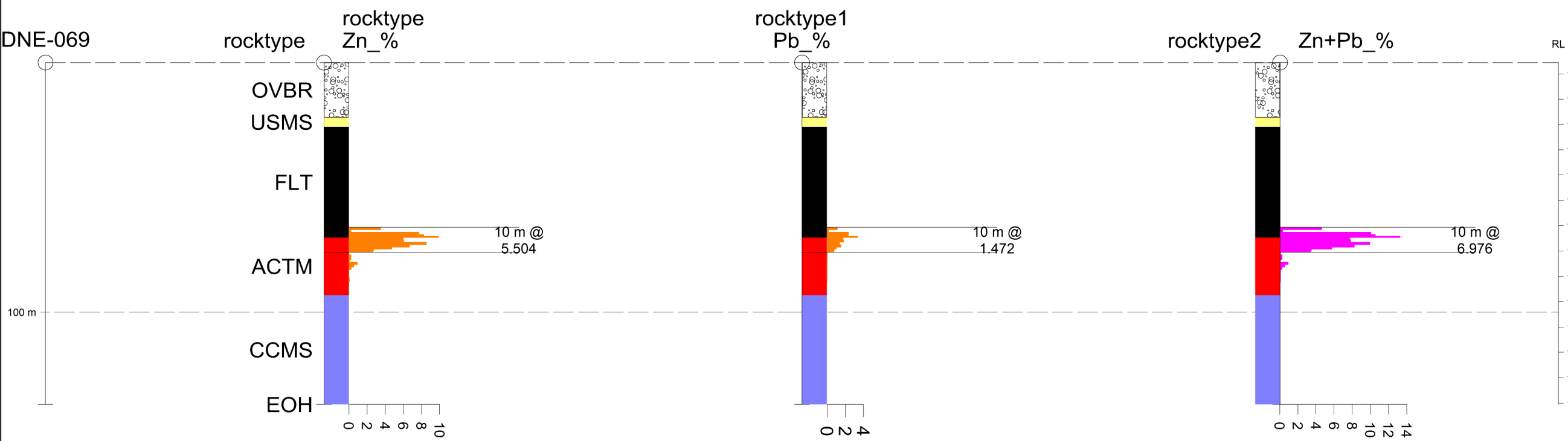















DNE-069



STRIP LOG: DNE-069

Easting 478775.5 Northing 6933299.1 RL 1164.4 Azimuth 202.0 Dip -80.0 Depth 137.0

STRIP

1	rocktype	PAT	LABEL	DESCRIPTION
			OVBR	Overburden
			USMS	Upper Siliceous Mudstone
			ACTM	Active Member
			CCMS	Calcareous Mudstone
2	rocktype1	PAT	CODE	DESCRIPTION
			OVBR	Overburden
			USMS	Upper Siliceous Mudstone
			ACTM	Active Member
			CCMS	Calcareous Mudstone
3	rocktype2	PAT	LABEL	DESCRIPTION
			OVBR	Overburden
			USMS	Upper Siliceous Mudstone
			ACTM	Active Member
			CCMS	Calcareous Mudstone
			FLT	Fault



Selwyn Chihong Mining Ltd.
Selwyn Project
DNE-069
Vert. Scale 1:2000